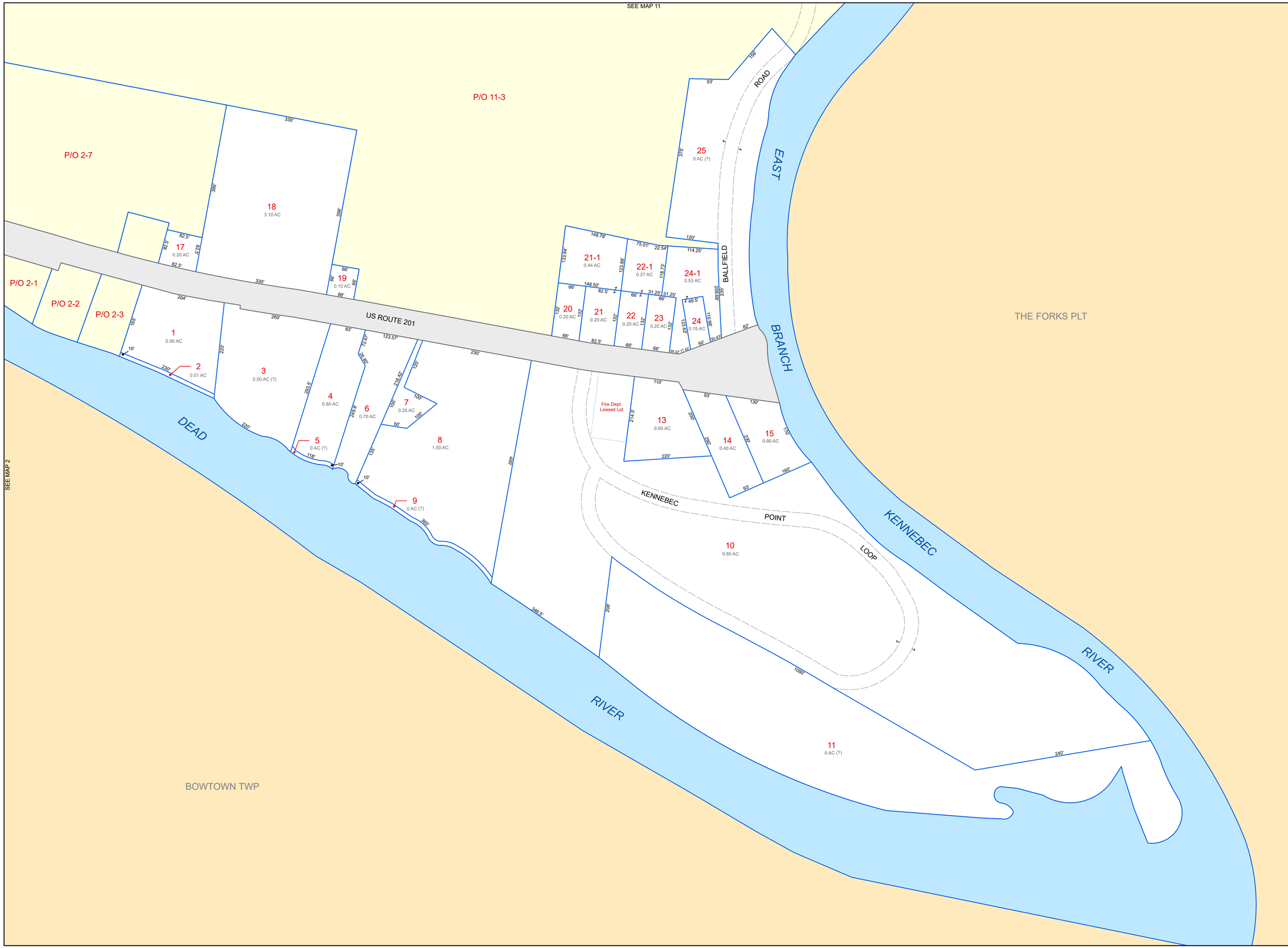

PROPERTY MAPS

Tax Map
1

WEST FORKS

Somerset County, ME

West Forks Plt.
Established 1893
Welcome Bienvenue

LEGEND

- PROPERTY LINE
- PUBLIC RIGHT-OF-WAY
- PRIVATE RIGHT-OF-WAY
- HISTORIC/SUBDIVISION LINE
- EASEMENT
- PARCEL HOOK
- 2-1 PARCEL ID NUMBER
- 150' SURVEY DIMENSION (FEET)
- 1 SURVEY LOT NUMBER
- 1.25 AC ASSESSED ACREAGE
- HYDROLOGY
- COLD STREAM CORRIDOR

The information on this map is for assessment purposes only, is not a legal survey, and is not intended to be used for conveyance.

SCALE: 1 in = 100 ft

0 100 200

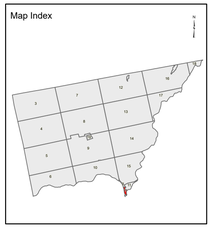

Original map prepared by SLF, Inc. and revised by Sackett & Brake Survey, Inc.
Map updated by LatLong Logic, LLC with Maine Assessment and Appraisal Services, Inc.

Assessment date: April 1, 2024
Print date: 12/11/2024

West Forks Plt. Assessor's Office
2955 US-201
West Forks, Maine 04985
(207) 663-2228

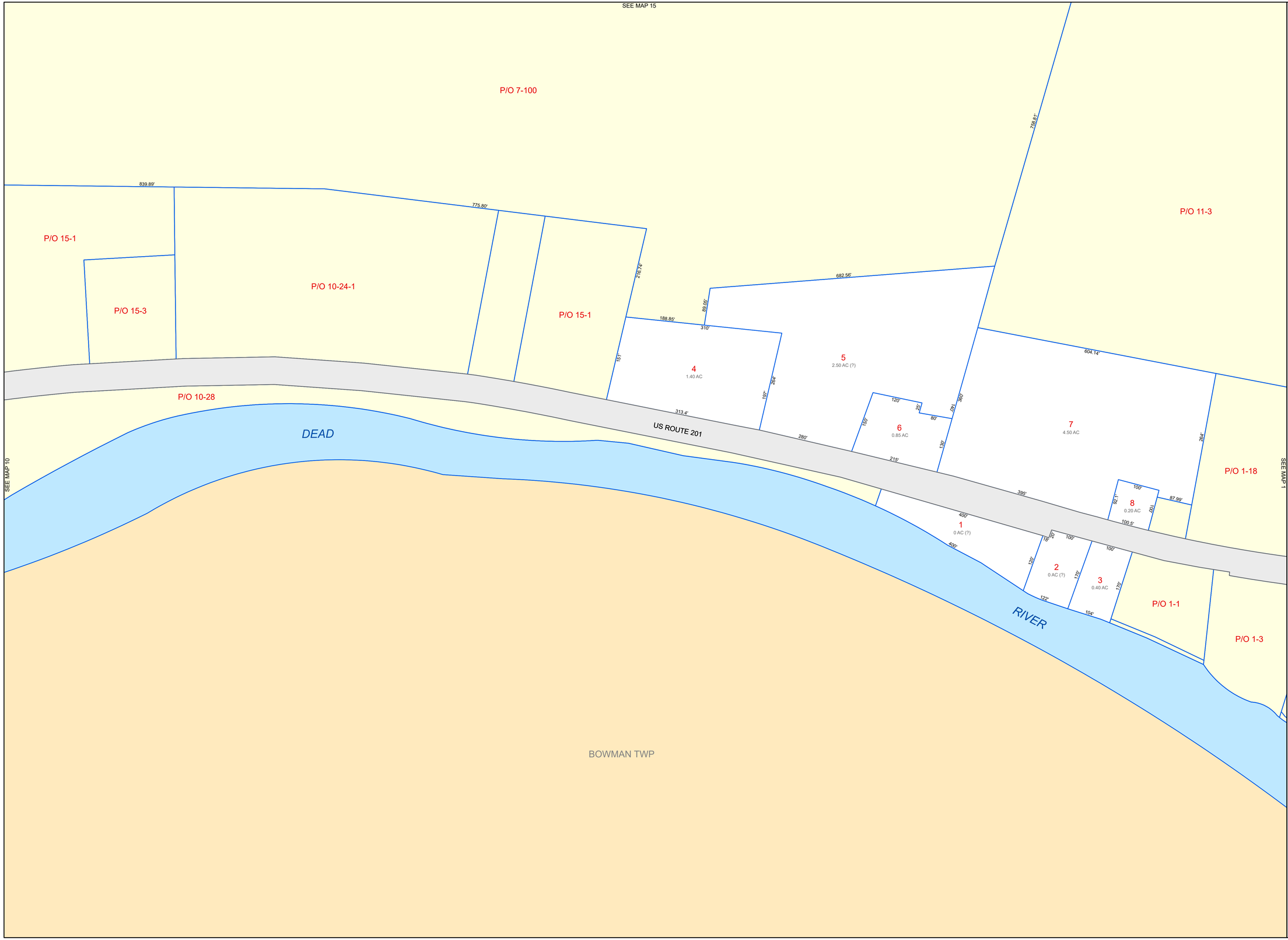

PROPERTY MAPS

Tax Map 2

WEST FORKS

Somerset County, ME

West Forks Plt.
Established 1893
Welcome Bienvenue

LEGEND

- PROPERTY LINE
- PUBLIC RIGHT-OF-WAY
- PRIVATE RIGHT-OF-WAY
- HISTORIC/SUBDIVISION LINE
- EASEMENT
- PARCEL HOOK
- 2-1 PARCEL ID NUMBER
- 150' SURVEY DIMENSION (FEET)
- 1 SURVEY LOT NUMBER
- 1.25 AC ASSESSED ACREAGE
- HYDROLOGY
- COLD STREAM CORRIDOR

The information on this map is for assessment purposes only, is not a legal survey, and is not intended to be used for conveyance.

SCALE: 1 in = 100 ft

0 100 200

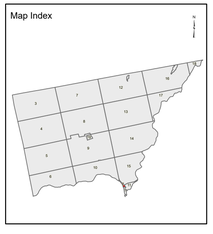

Original map prepared by SLF, Inc. and revised by Sackett & Brake Survey, Inc.
Map updated by LatLong Logic, LLC with Maine Assessment and Appraisal Services, Inc.

Assessment date: April 1, 2024
Print date: 12/11/2024

West Forks Plt. Assessor's Office
2955 US-201
West Forks, Maine 04985
(207) 663-2228

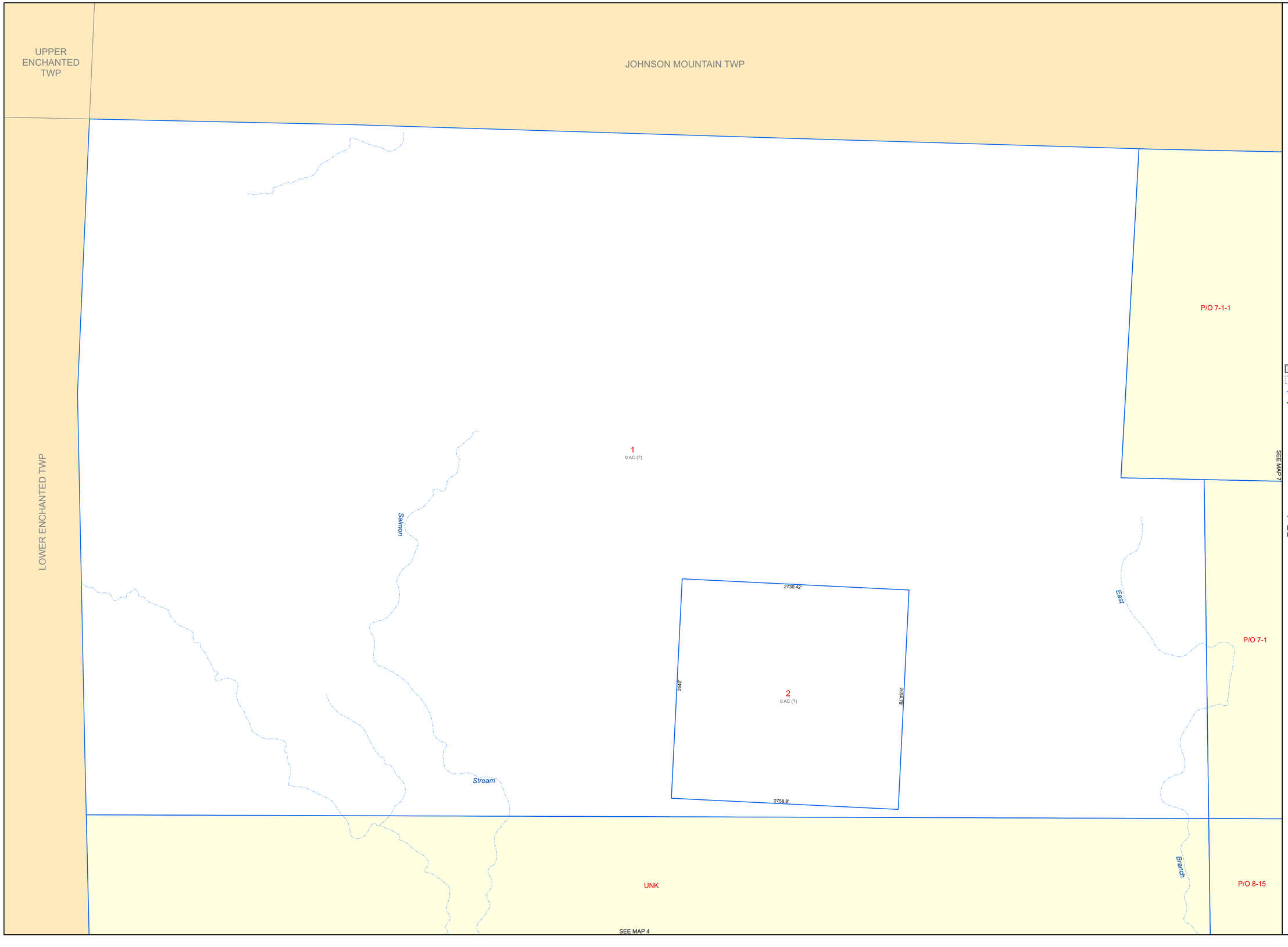

PROPERTY MAPS

Tax Map 3

WEST FORKS

Somerset County, ME

West Forks Plt.
Established 1893
Welcome Bienvenue

N

LEGEND

- PROPERTY LINE
- PUBLIC RIGHT-OF-WAY
- PRIVATE RIGHT-OF-WAY
- HISTORIC/SUBDIVISION LINE
- EASEMENT
- PARCEL HOOK
- 2-1 PARCEL ID NUMBER
- 150' SURVEY DIMENSION (FEET)
- 1 SURVEY LOT NUMBER
- 1.25 AC ASSESSED ACREAGE
- HYDROLOGY
- COLD STREAM CORRIDOR

The information on this map is for assessment purposes only, is not a legal survey, and is not intended to be used for conveyance.

SCALE: 1 in = 500 ft

0 500 1,000

Map Index

Original map prepared by SLF, Inc. and revised by Sackett & Brake Survey, Inc. Map updated by LatLong Logic, LLC with Maine Assessment and Appraisal Services, Inc.

Assessment date: April 1, 2024
Print date: 12/11/2024

West Forks Plt. Assessor's Office
2955 US-201
West Forks, Maine 04985
(207) 663-2228

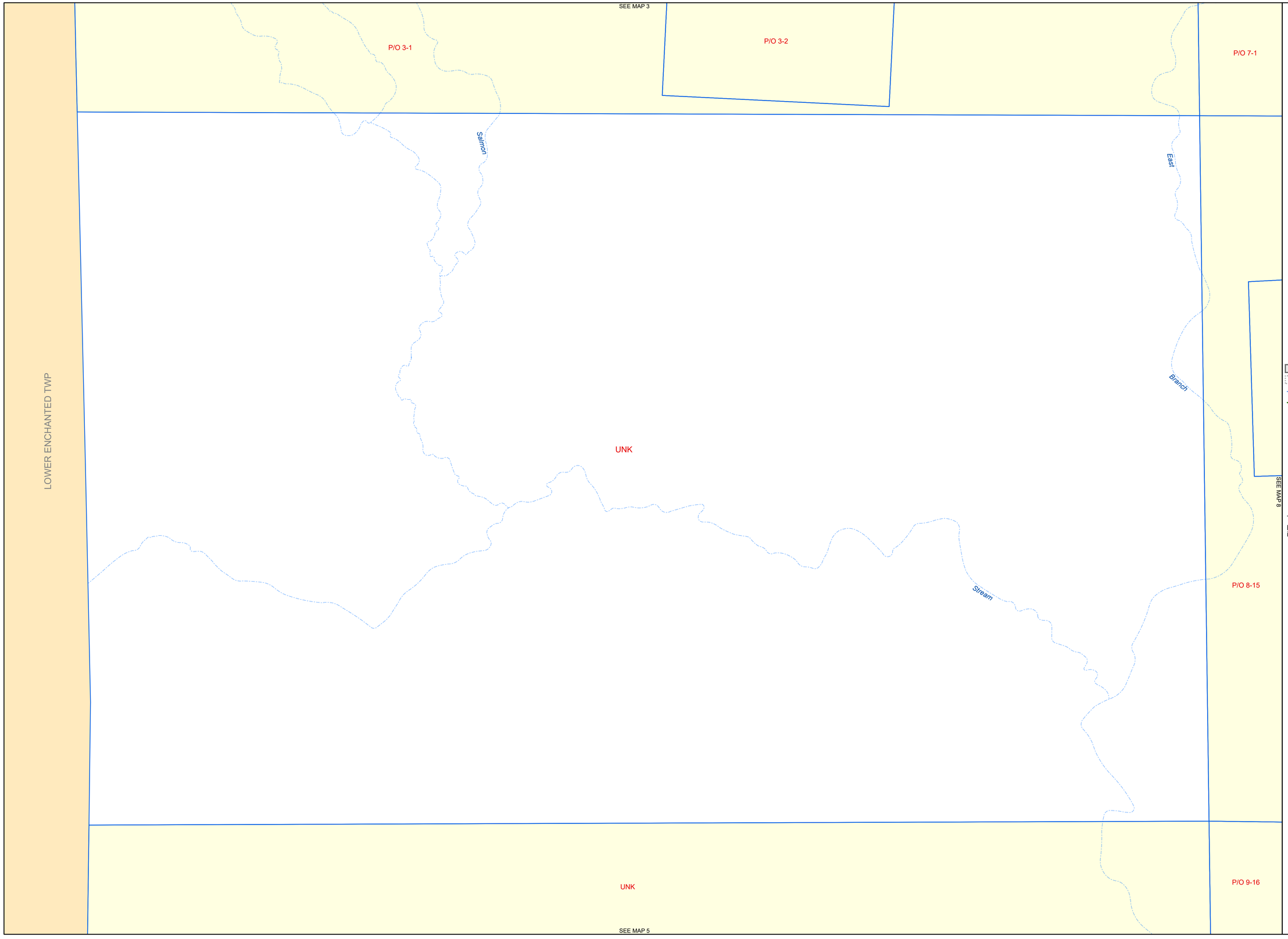

PROPERTY MAPS

Tax Map 4

WEST FORKS

Somerset County, ME

West Forks Plt.
Established 1893
Welcome Bienvenue

N

LEGEND

- PROPERTY LINE
- PUBLIC RIGHT-OF-WAY
- PRIVATE RIGHT-OF-WAY
- HISTORIC/SUBDIVISION LINE
- EASEMENT
- PARCEL HOOK
- 2-1 PARCEL ID NUMBER
- 150' SURVEY DIMENSION (FEET)
- 1 SURVEY LOT NUMBER
- 1.25 AC ASSESSED ACREAGE
- HYDROLOGY
- COLD STREAM CORRIDOR

The information on this map is for assessment purposes only, is not a legal survey, and is not intended to be used for conveyance.

SCALE: 1 in = 500 ft

0 500 1,000

Map Index

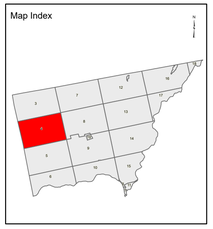

Original map prepared by SLF, Inc. and revised by Sackett & Brake Survey, Inc.
Map updated by LatLong Logic, LLC with Maine Assessment and Appraisal Services, Inc.

Assessment date: April 1, 2024
Print date: 12/11/2024

West Forks Plt. Assessor's Office
2955 US-201
West Forks, Maine 04985
(207) 663-2228

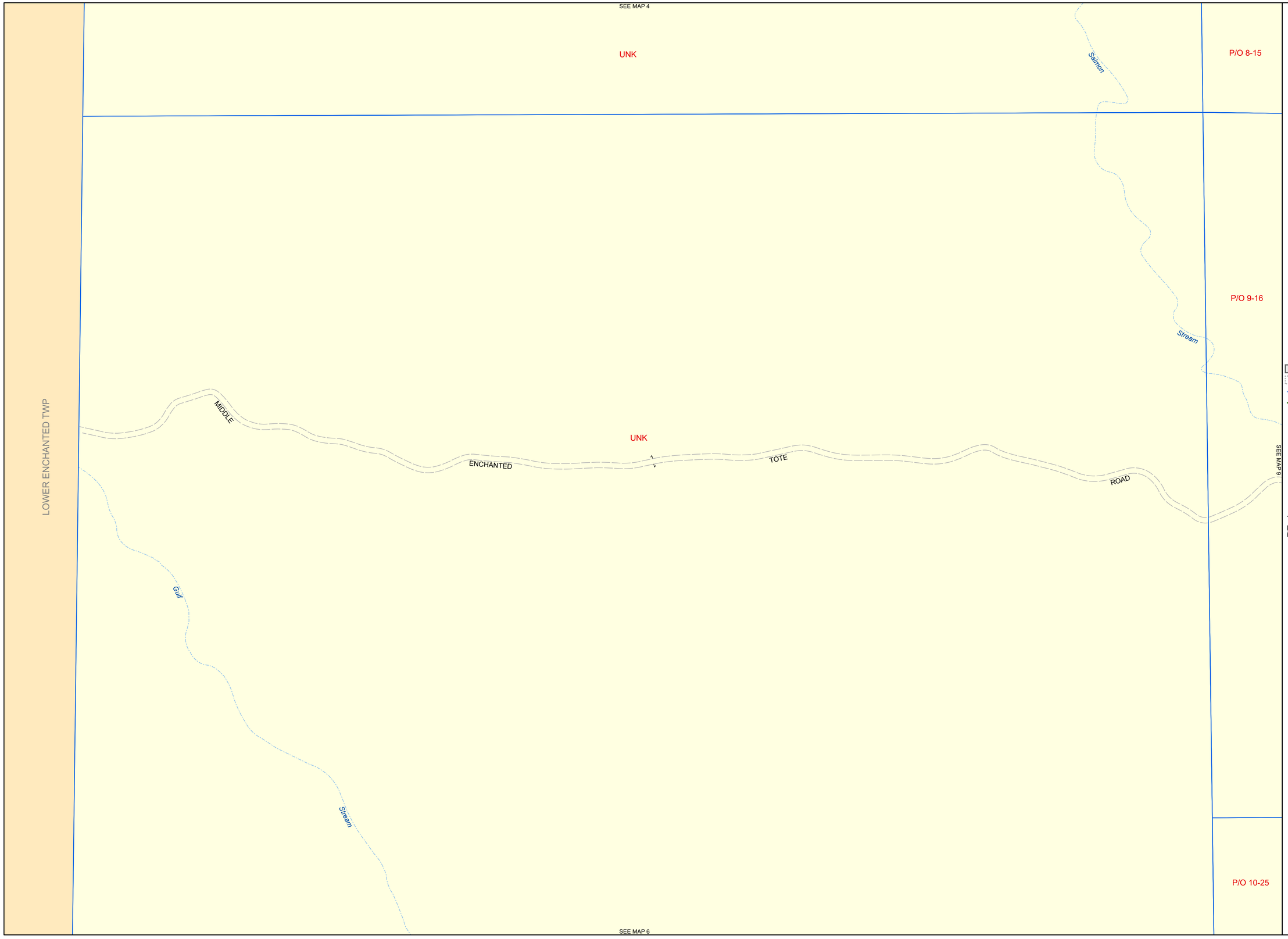

PROPERTY MAPS

Tax Map 5

WEST FORKS

Somerset County, ME

West Forks Plt.
Established 1893
Welcome Bienvenue

N

LEGEND

- PROPERTY LINE
- PUBLIC RIGHT-OF-WAY
- PRIVATE RIGHT-OF-WAY
- HISTORIC/SUBDIVISION LINE
- EASEMENT
- PARCEL HOOK
- 2-1 PARCEL ID NUMBER
- 150' SURVEY DIMENSION (FEET)
- 1 SURVEY LOT NUMBER
- 1.25 AC ASSESSED ACREAGE
- HYDROLOGY
- COLD STREAM CORRIDOR

The information on this map is for assessment purposes only, is not a legal survey, and is not intended to be used for conveyance.

SCALE: 1 in = 500 ft

0 500 1,000

Map Index

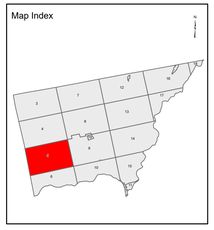

Original map prepared by SLF, Inc. and revised by Sackett & Brake Survey, Inc. Map updated by LatLong Logic, LLC with Maine Assessment and Appraisal Services, Inc.

Assessment date: April 1, 2024
Print date: 12/11/2024

West Forks Plt. Assessor's Office
2955 US-201
West Forks, Maine 04985
(207) 663-2228

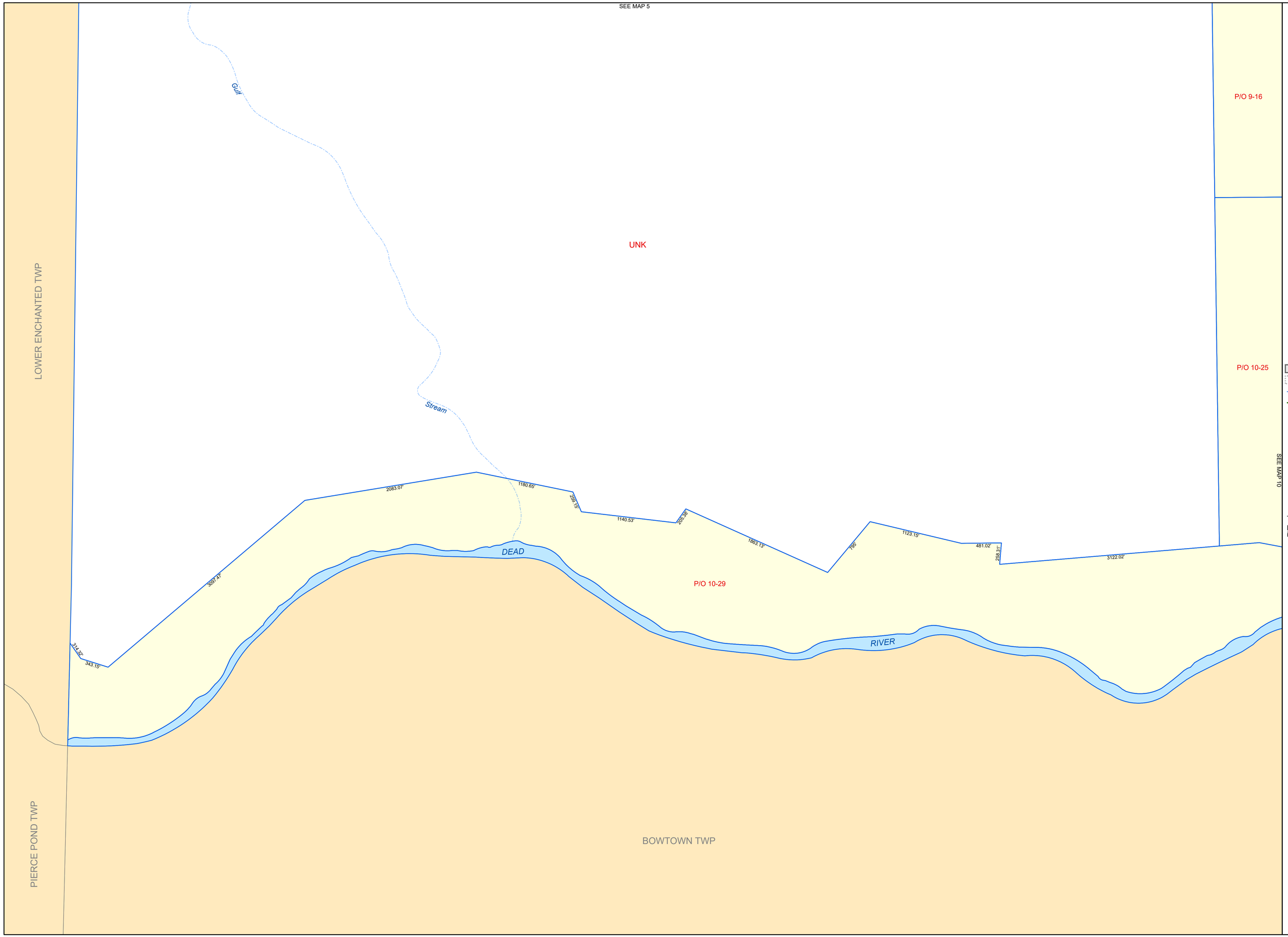

PROPERTY MAPS

Tax Map 6

WEST FORKS

Somerset County, ME

West Forks Plt.
Established 1893
Welcome Bienvenue

N

LEGEND

- PROPERTY LINE
- PUBLIC RIGHT-OF-WAY
- PRIVATE RIGHT-OF-WAY
- HISTORIC/SUBDIVISION LINE
- EASEMENT
- PARCEL HOOK
- 2-1 PARCEL ID NUMBER
- 150' SURVEY DIMENSION (FEET)
- 1 SURVEY LOT NUMBER
- 1.25 AC ASSESSED ACREAGE
- HYDROLOGY
- COLD STREAM CORRIDOR

The information on this map is for assessment purposes only, is not a legal survey, and is not intended to be used for conveyance.

SCALE: 1 in = 500 ft

0 500 1,000

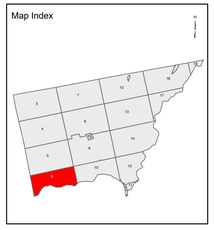

Original map prepared by SLF, Inc. and revised by Sackett & Brake Survey, Inc.
Map updated by LatLong Logic, LLC with Maine Assessment and Appraisal Services, Inc.

Assessment date: April 1, 2024
Print date: 12/11/2024

West Forks Plt. Assessor's Office
2955 US-201
West Forks, Maine 04985
(207) 663-2228

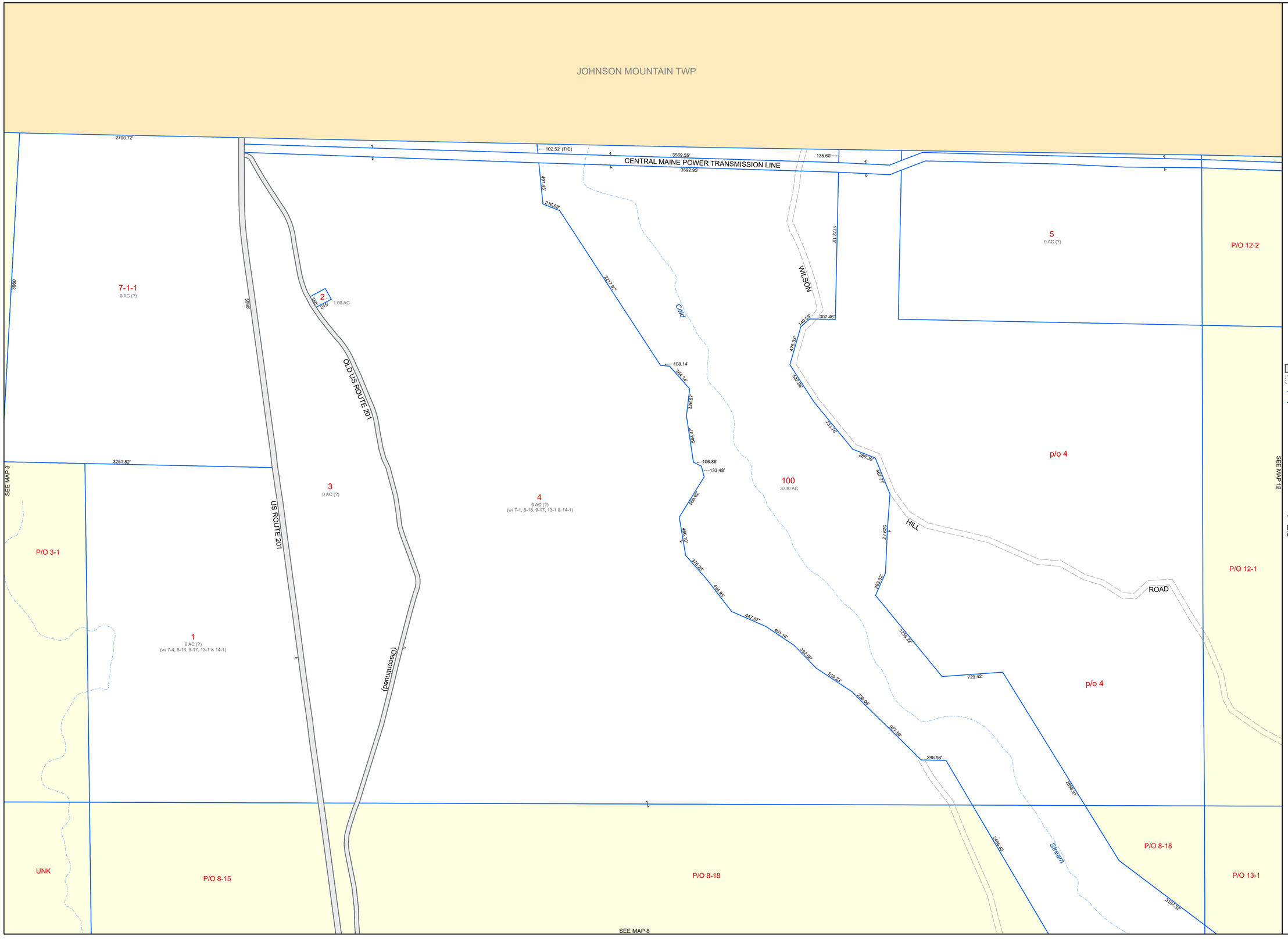

PROPERTY MAPS

Tax Map
7

WEST FORKS

Somerset County, ME

West Forks Plt.
Established 1893
Welcome Bienvenue

N

LEGEND

- PROPERTY LINE
- PUBLIC RIGHT-OF-WAY
- PRIVATE RIGHT-OF-WAY
- HISTORIC/SUBDIVISION LINE
- EASEMENT
- PARCEL HOOK
- 2-1 PARCEL ID NUMBER
- 150' SURVEY DIMENSION (FEET)
- 1 SURVEY LOT NUMBER
- 1.25 AC ASSESSED ACREAGE
- HYDROLOGY
- COLD STREAM CORRIDOR

The information on this map is for assessment purposes only, is not a legal survey, and is not intended to be used for conveyance.

SCALE: 1 in = 500 ft

0 500 1,000

Map Index

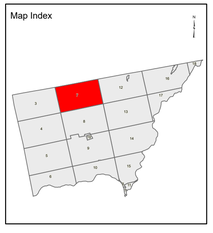

Original map prepared by SLF, Inc. and revised by Sackett & Brake Survey, Inc.
Map updated by LatLong Logic, LLC with Maine Assessment and Appraisal Services, Inc.

Assessment date: April 1, 2024
Print date: 12/11/2024

West Forks Plt. Assessor's Office
2955 US-201
West Forks, Maine 04985
(207) 663-2228

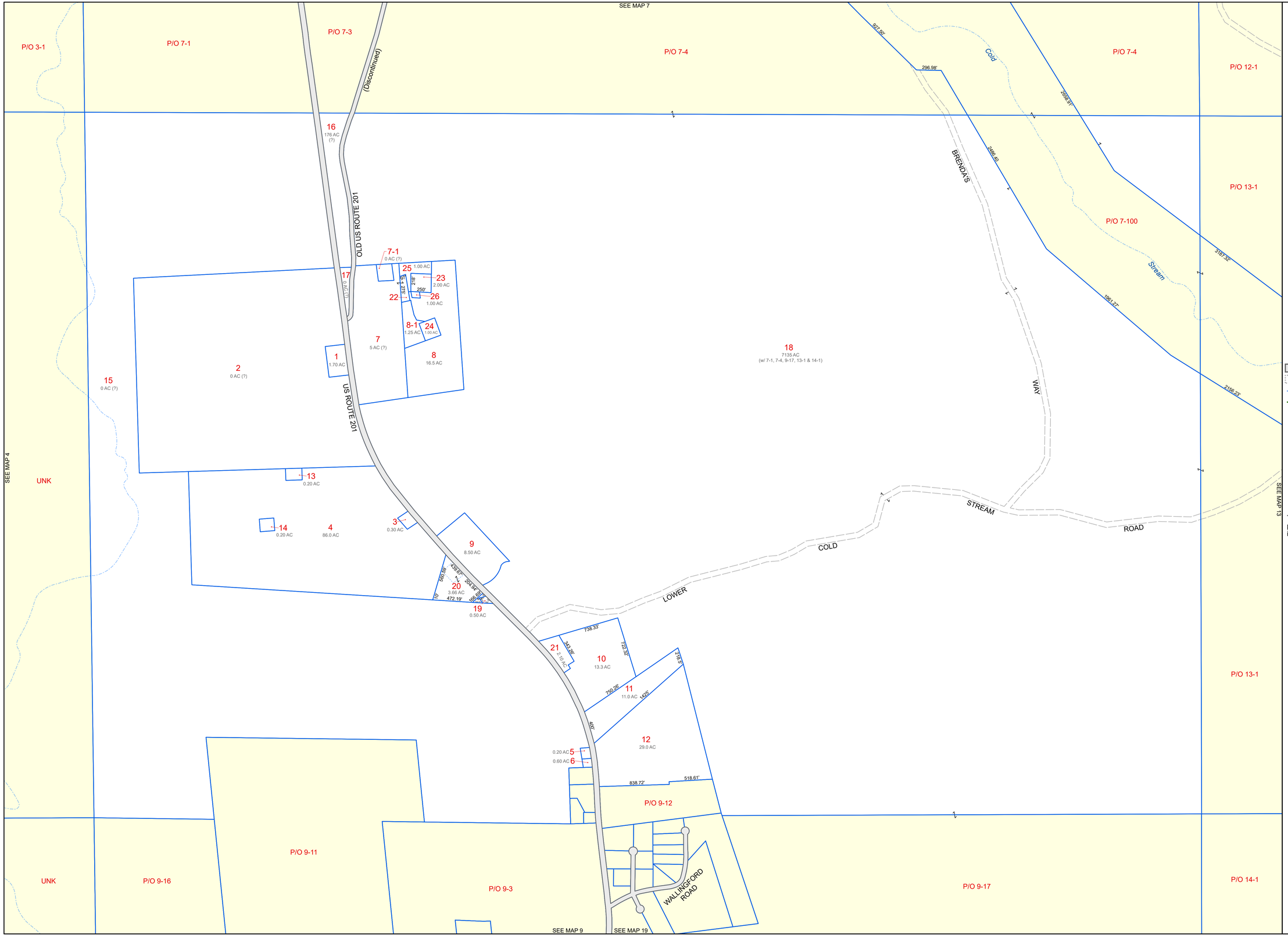

PROPERTY MAPS

Tax Map 8

WEST FORKS

Somerset County, ME

West Forks Plt.
Established 1893
Welcome Bienvenue

N

LEGEND

- PROPERTY LINE
- PUBLIC RIGHT-OF-WAY
- PRIVATE RIGHT-OF-WAY
- HISTORIC/SUBDIVISION LINE
- EASEMENT
- PARCEL HOOK
- 2-1 PARCEL ID NUMBER
- 150' SURVEY DIMENSION (FEET)
- 1 SURVEY LOT NUMBER
- 1.25 AC ASSESSED ACREAGE
- HYDROLOGY
- COLD STREAM CORRIDOR

The information on this map is for assessment purposes only, is not a legal survey, and is not intended to be used for conveyance.

SCALE: 1 in = 500 ft

0 500 1,000

Map Index

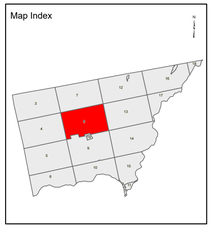

Original map prepared by SLF, Inc. and revised by Sackett & Brake Survey, Inc. Map updated by LatLong Logic, LLC with Maine Assessment and Appraisal Services, Inc.

Assessment date: April 1, 2024
Print date: 12/11/2024

West Forks Plt. Assessor's Office
2955 US-201
West Forks, Maine 04985
(207) 663-2228

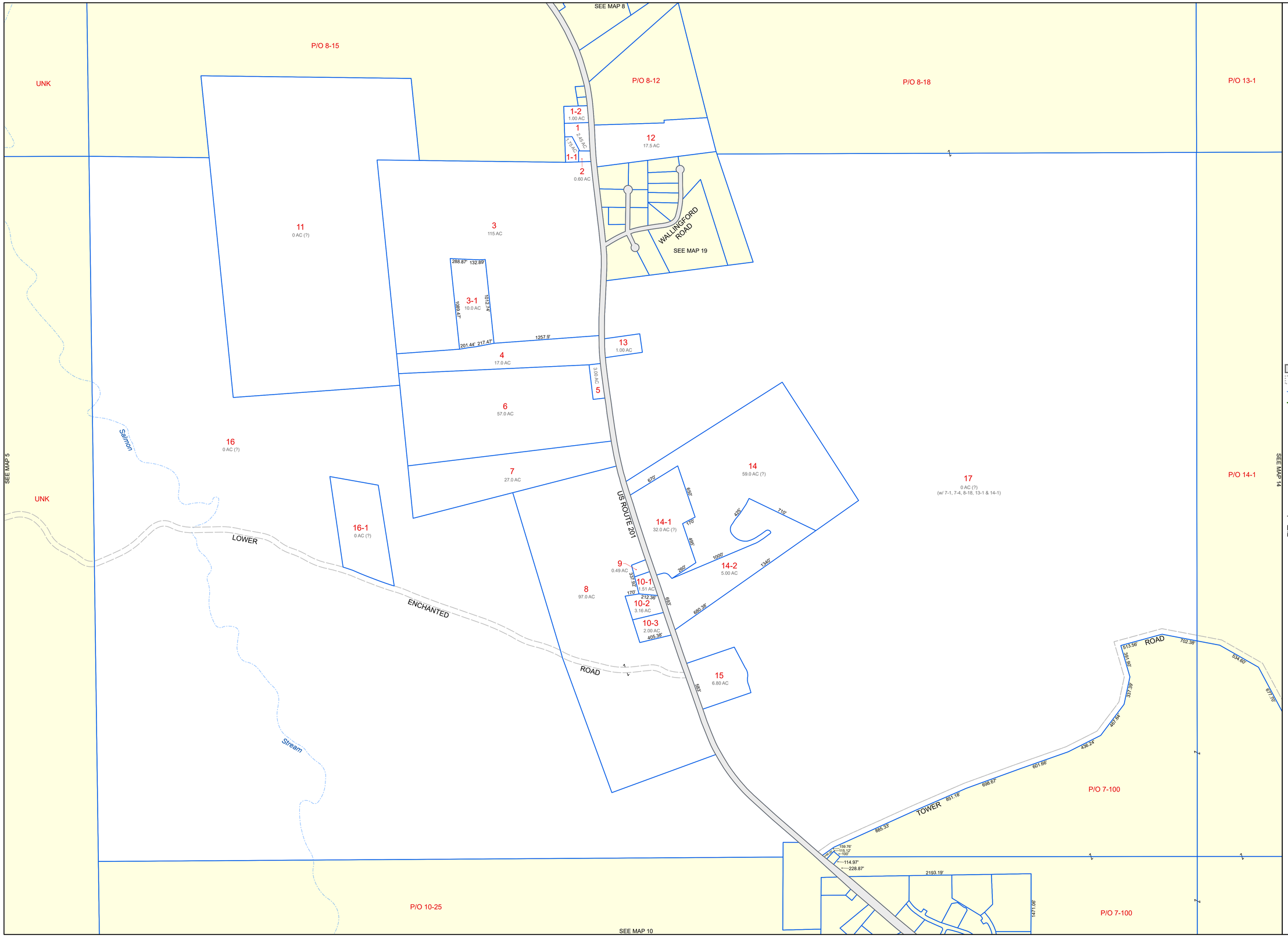

PROPERTY MAPS

Tax Map 9

WEST FORKS

Somerset County, ME

West Forks Plt.
Established 1893
Welcome Bienvenue

N

LEGEND

- PROPERTY LINE
- PUBLIC RIGHT-OF-WAY
- PRIVATE RIGHT-OF-WAY
- HISTORIC/SUBDIVISION LINE
- EASEMENT
- PARCEL HOOK
- 2-1 PARCEL ID NUMBER
- 150' SURVEY DIMENSION (FEET)
- 1 SURVEY LOT NUMBER
- 1.25 AC ASSESSED ACREAGE
- HYDROLOGY
- COLD STREAM CORRIDOR

The information on this map is for assessment purposes only, is not a legal survey, and is not intended to be used for conveyance.

SCALE: 1 in = 500 ft

0 500 1,000

Map Index

Original map prepared by SLF, Inc. and revised by Sackett & Brake Survey, Inc. Map updated by LatLong Logic, LLC with Maine Assessment and Appraisal Services, Inc.

Assessment date: April 1, 2024
Print date: 12/11/2024

West Forks Plt. Assessor's Office
2955 US-201
West Forks, Maine 04985
(207) 663-2228

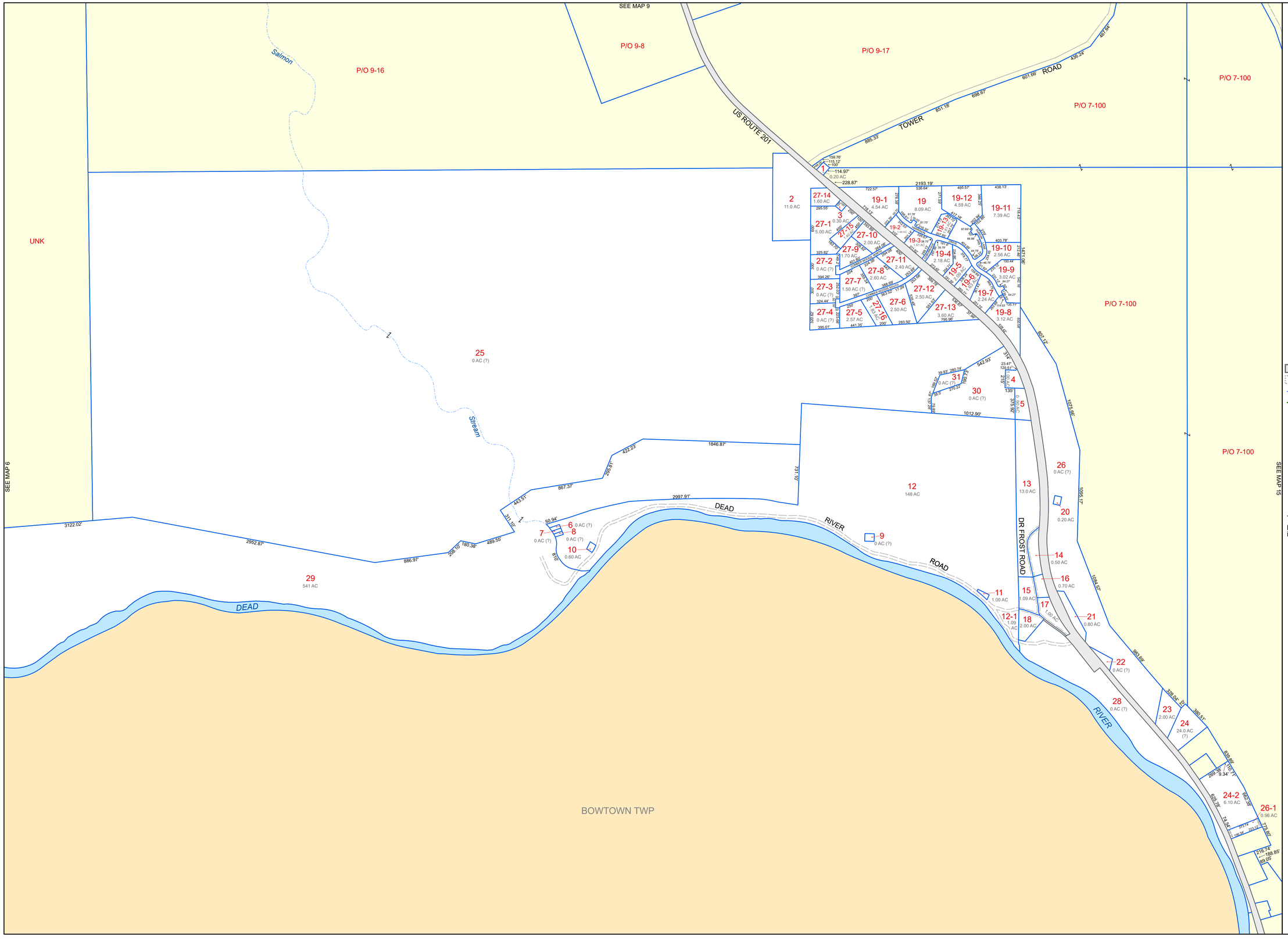

PROPERTY MAPS

Tax Map 10

WEST FORKS

Somerset County, ME

West Forks Plt.
Established 1893
Welcome Bienvenue

LEGEND

- PROPERTY LINE
- PUBLIC RIGHT-OF-WAY
- PRIVATE RIGHT-OF-WAY
- HISTORIC/SUBDIVISION LINE
- EASEMENT
- PARCEL HOOK
- 2-1 PARCEL ID NUMBER
- 150' SURVEY DIMENSION (FEET)
- 1 SURVEY LOT NUMBER
- 1.25 AC ASSESSED ACREAGE
- HYDROLOGY
- COLD STREAM CORRIDOR

The information on this map is for assessment purposes only, is not a legal survey, and is not intended to be used for conveyance.

SCALE: 1 in = 500 ft

0 500 1,000

Map Index

Original map prepared by SLF, Inc. and revised by Sackett & Brake Survey, Inc. Map updated by LatLong Logic, LLC with Maine Assessment and Appraisal Services, Inc.

Assessment date: April 1, 2024
Print date: 12/11/2024

West Forks Plt. Assessor's Office
2955 US-201
West Forks, Maine 04985
(207) 663-2228

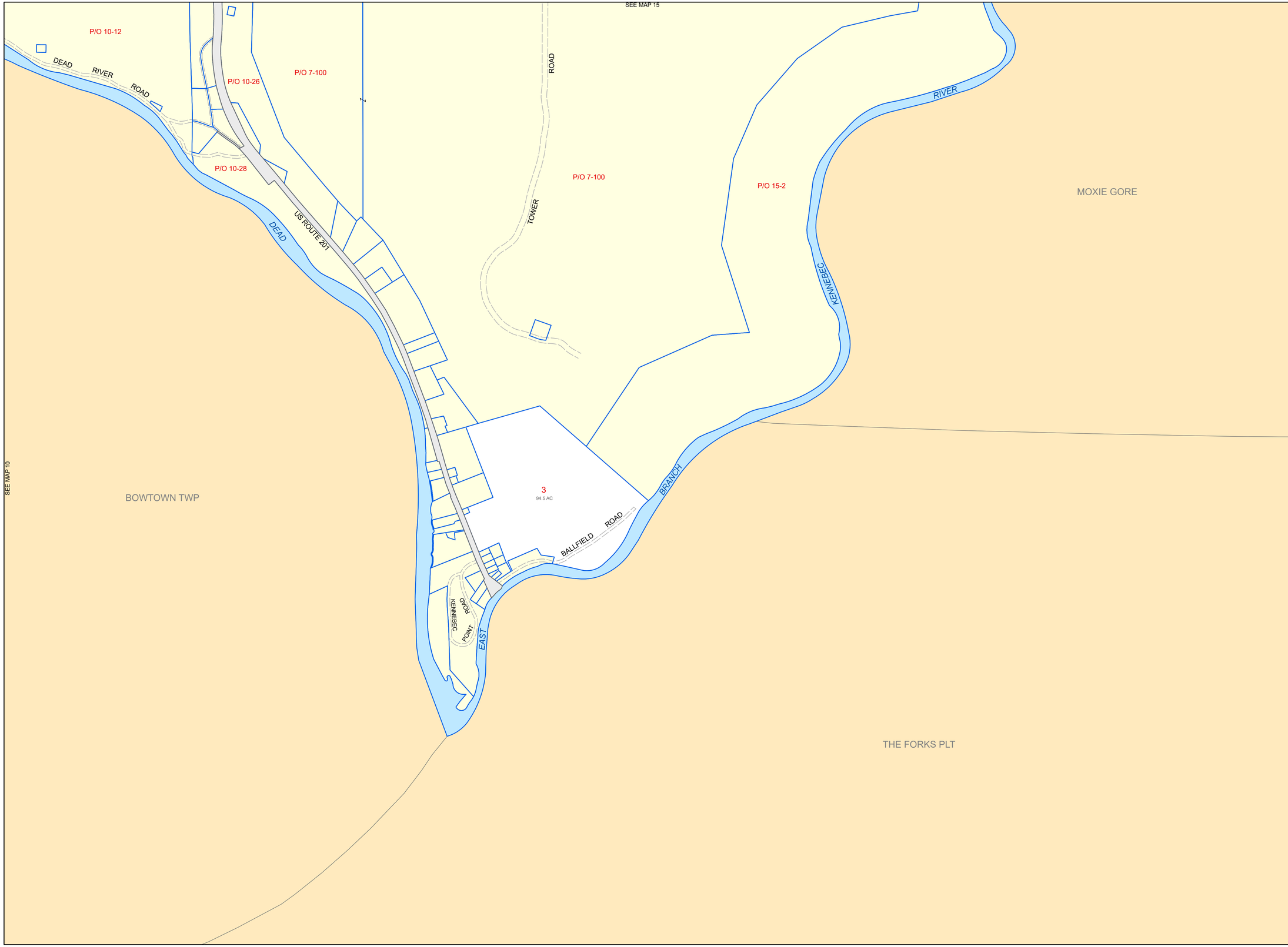

PROPERTY MAPS

Tax Map 11

WEST FORKS

Somerset County, ME

West Forks Plt.
Established 1893
Welcome Bienvenue

N

LEGEND

- PROPERTY LINE
- PUBLIC RIGHT-OF-WAY
- PRIVATE RIGHT-OF-WAY
- HISTORIC/SUBDIVISION LINE
- EASEMENT
- PARCEL HOOK
- 2-1 PARCEL ID NUMBER
- 150' SURVEY DIMENSION (FEET)
- 1 SURVEY LOT NUMBER
- 1.25 AC ASSESSED ACREAGE
- HYDROLOGY
- COLD STREAM CORRIDOR

The information on this map is for assessment purposes only, is not a legal survey, and is not intended to be used for conveyance.

SCALE: 1 in = 500 ft

0 500 1,000

Map Index

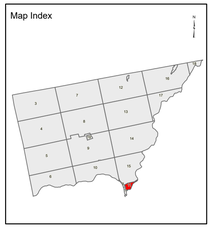

Original map prepared by SLF, Inc. and revised by Sackett & Brake Survey, Inc.
Map updated by LatLong Logic, LLC with Maine Assessment and Appraisal Services, Inc.

Assessment date: April 1, 2024
Print date: 12/11/2024

West Forks Plt. Assessor's Office
2955 US-201
West Forks, Maine 04985
(207) 663-2228

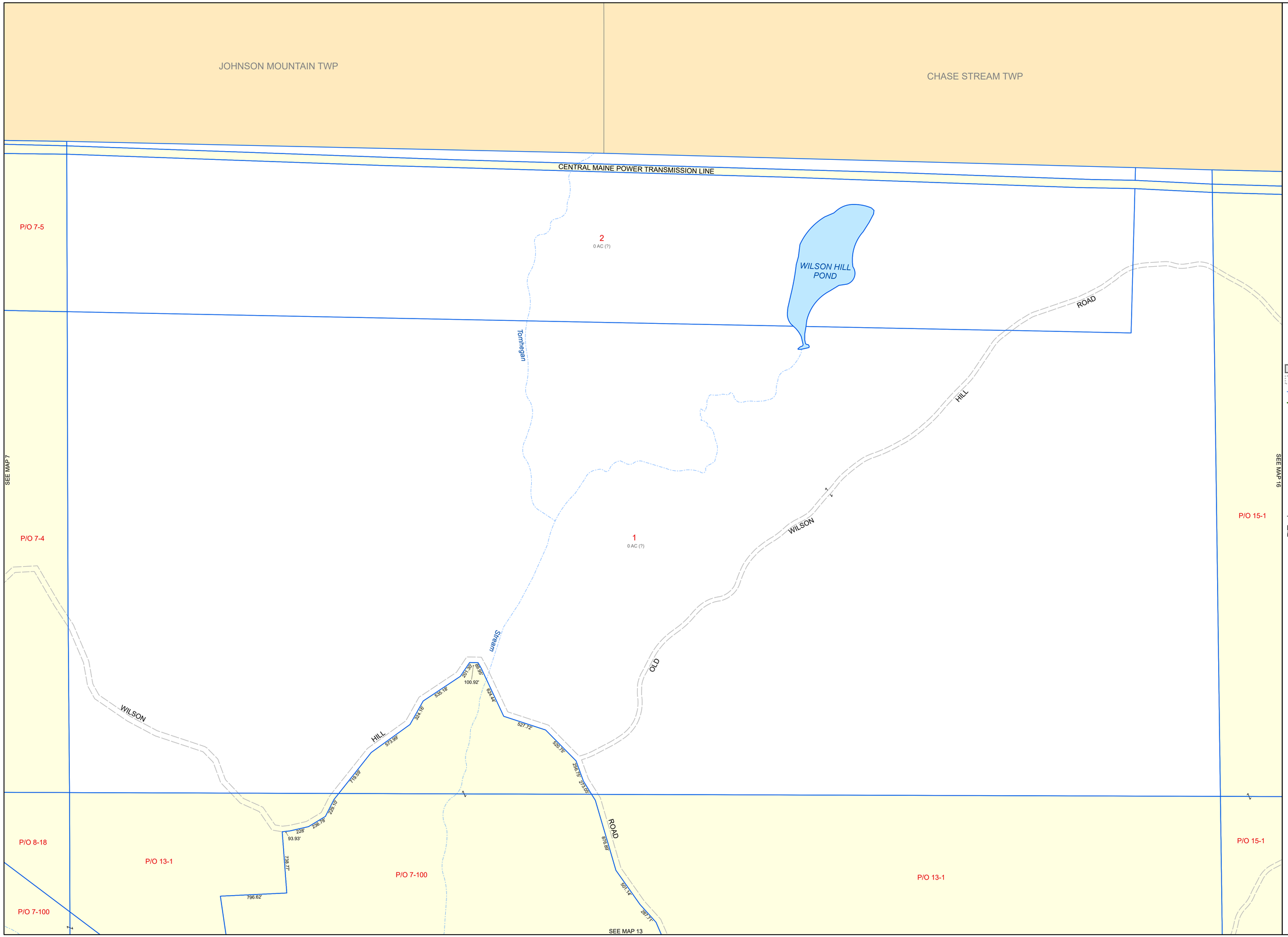

PROPERTY MAPS

Tax Map 12

WEST FORKS

Somerset County, ME

West Forks Plt.
Established 1893
Welcome Bienvenue

N

LEGEND

- PROPERTY LINE
- PUBLIC RIGHT-OF-WAY
- PRIVATE RIGHT-OF-WAY
- HISTORIC/SUBDIVISION LINE
- EASEMENT
- PARCEL HOOK
- 2-1 PARCEL ID NUMBER
- 150' SURVEY DIMENSION (FEET)
- 1 SURVEY LOT NUMBER
- 1.25 AC ASSESSED ACREAGE
- HYDROLOGY
- COLD STREAM CORRIDOR

The information on this map is for assessment purposes only, is not a legal survey, and is not intended to be used for conveyance.

SCALE: 1 in = 500 ft

0 500 1,000

Map Index

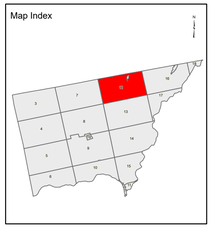

Original map prepared by SLF, Inc. and revised by Sackett & Brake Survey, Inc.
Map updated by LatLong Logic, LLC with Maine Assessment and Appraisal Services, Inc.

Assessment date: April 1, 2024
Print date: 12/11/2024

West Forks Plt. Assessor's Office
2955 US-201
West Forks, Maine 04985
(207) 663-2228

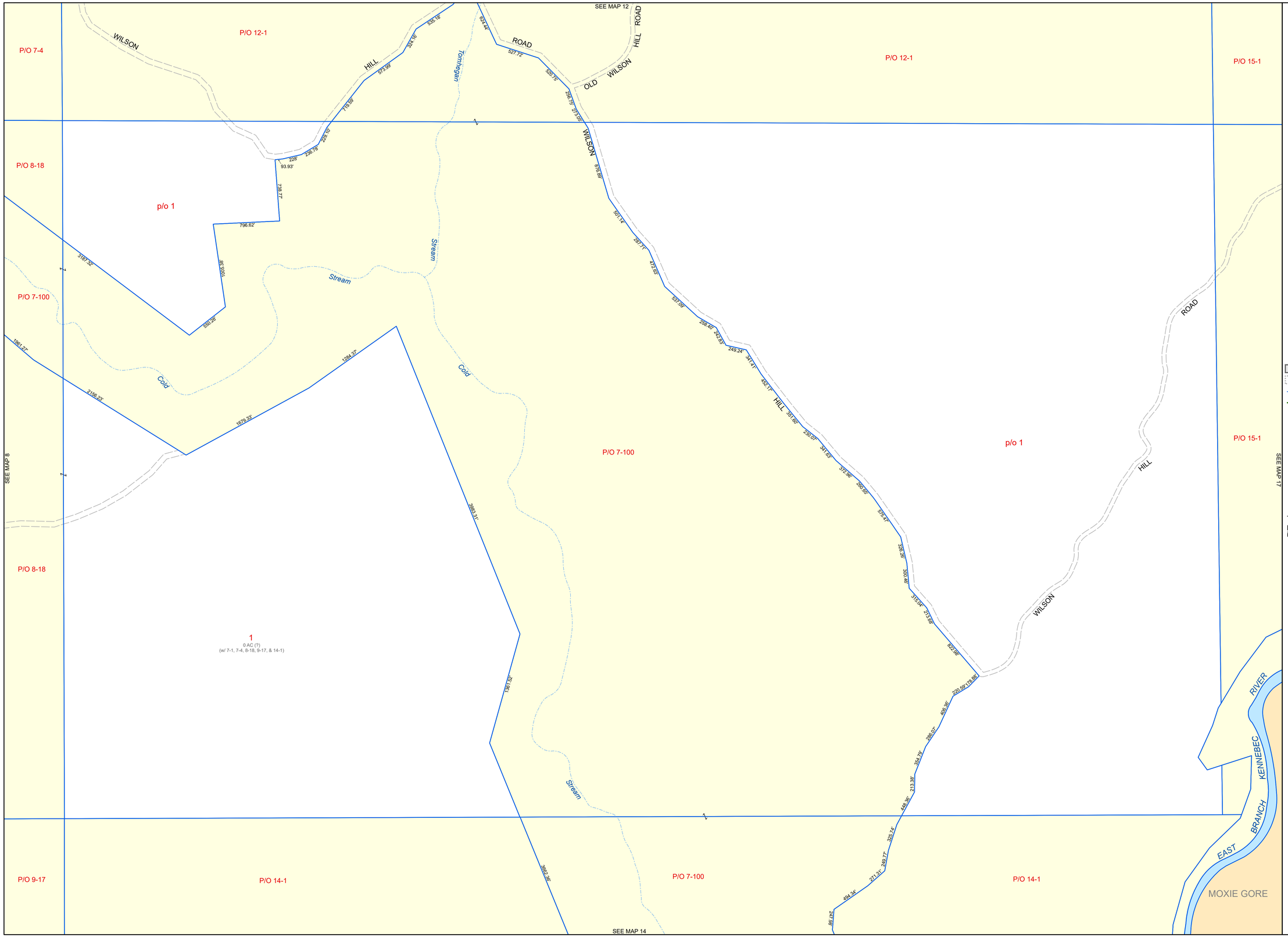

PROPERTY MAPS

Tax Map 13

WEST FORKS

Somerset County, ME

West Forks Plt.
Established 1893
Welcome Bienvenue

N

LEGEND

- PROPERTY LINE
- PUBLIC RIGHT-OF-WAY
- PRIVATE RIGHT-OF-WAY
- HISTORIC/SUBDIVISION LINE
- EASEMENT
- PARCEL HOOK
- 2-1 PARCEL ID NUMBER
- 150' SURVEY DIMENSION (FEET)
- 1 SURVEY LOT NUMBER
- 1.25 AC ASSESSED ACREAGE
- HYDROLOGY
- COLD STREAM CORRIDOR

The information on this map is for assessment purposes only, is not a legal survey, and is not intended to be used for conveyance.

SCALE: 1 in = 500 ft

0 500 1,000

Map Index

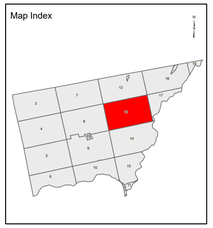

Original map prepared by SLF, Inc. and revised by Sackett & Brake Survey, Inc.
Map updated by LatLong Logic, LLC with Maine Assessment and Appraisal Services, Inc.

Assessment date: April 1, 2024
Print date: 12/11/2024

West Forks Plt. Assessor's Office
2955 US-201
West Forks, Maine 04985
(207) 663-2228

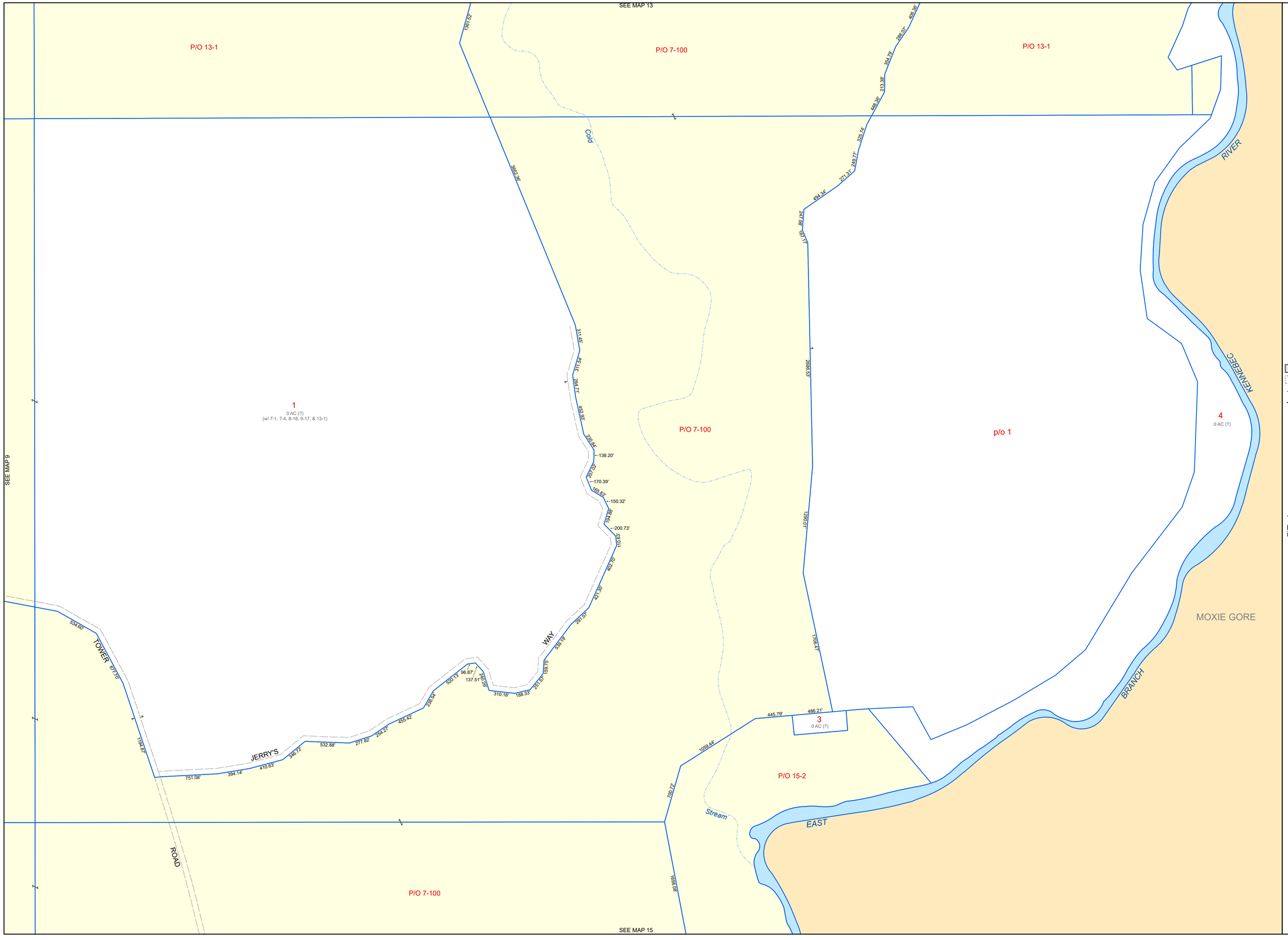

PROPERTY MAPS

Tax Map 14

WEST FORKS

Somerset County, ME

West Forks Plt.
Established 1893
Welcome Bienvenue

N

LEGEND

- PROPERTY LINE
- PUBLIC RIGHT-OF-WAY
- PRIVATE RIGHT-OF-WAY
- HISTORIC/SUBDIVISION LINE
- EASEMENT
- PARCEL HOOK
- 2-1 PARCEL ID NUMBER
- 150' SURVEY DIMENSION (FEET)
- 1 SURVEY LOT NUMBER
- 1.25 AC ASSESSED ACREAGE
- HYDROLOGY
- COLD STREAM CORRIDOR

The information on this map is for assessment purposes only, is not a legal survey, and is not intended to be used for conveyance.

SCALE: 1 in = 500 ft

0 500 1,000

Map Index

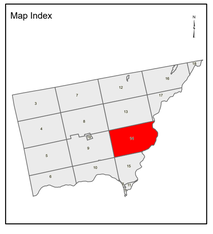

Original map prepared by SLF, Inc. and revised by Sackett & Brake Survey, Inc. Map updated by LatLong Logic, LLC with Maine Assessment and Appraisal Services, Inc.

Assessment date: April 1, 2024
Print date: 12/11/2024

West Forks Plt. Assessor's Office
2955 US-201
West Forks, Maine 04985
(207) 663-2228

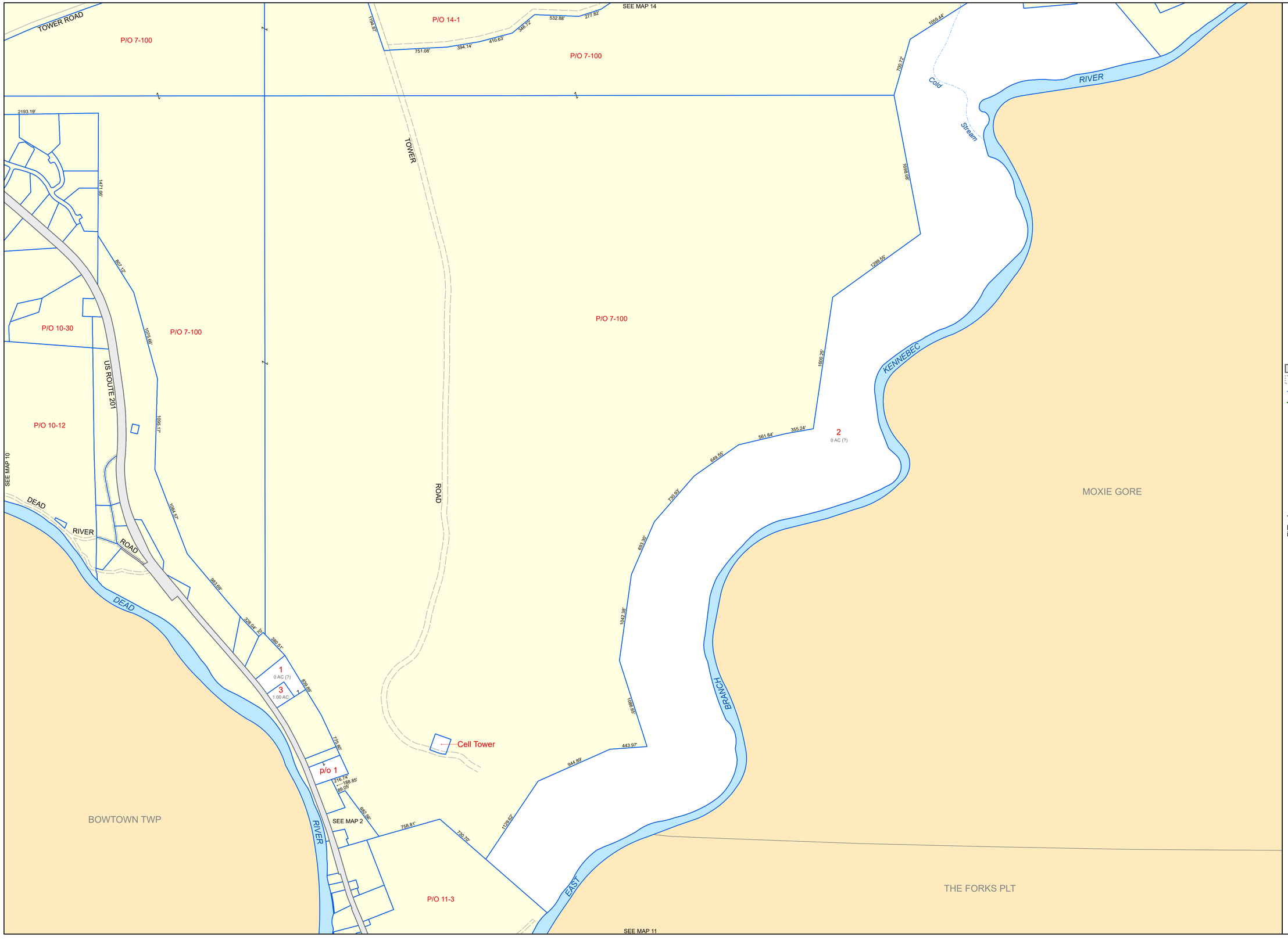

PROPERTY MAPS

Tax Map 15

WEST FORKS

Somerset County, ME

West Forks Plt.
Established 1893
Welcome Bienvenue

N

LEGEND

- PROPERTY LINE
- PUBLIC RIGHT-OF-WAY
- PRIVATE RIGHT-OF-WAY
- HISTORIC/SUBDIVISION LINE
- EASEMENT
- PARCEL HOOK
- 2-1 PARCEL ID NUMBER
- 150' SURVEY DIMENSION (FEET)
- 1 SURVEY LOT NUMBER
- 1.25 AC ASSESSED ACREAGE
- HYDROLOGY
- COLD STREAM CORRIDOR

The information on this map is for assessment purposes only, is not a legal survey, and is not intended to be used for conveyance.

SCALE: 1 in = 500 ft

0 500 1,000

Map Index

Original map prepared by SLF, Inc. and revised by Sackett & Brake Survey, Inc. Map updated by LatLong Logic, LLC with Maine Assessment and Appraisal Services, Inc.

Assessment date: April 1, 2024
Print date: 12/11/2024

West Forks Plt. Assessor's Office
2955 US-201
West Forks, Maine 04985
(207) 663-2228

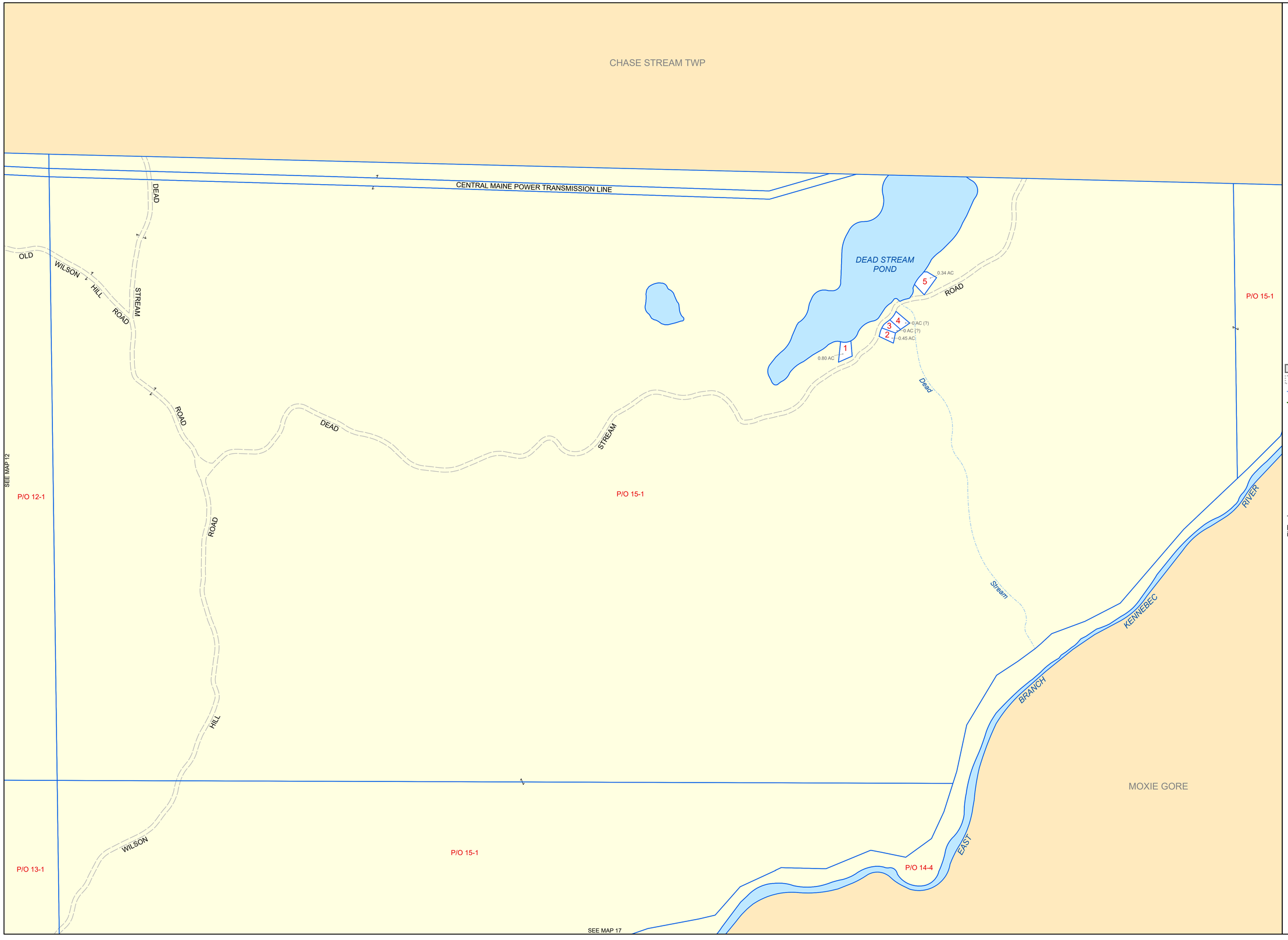

PROPERTY MAPS

Tax Map 16

WEST FORKS

Somerset County, ME

West Forks Plt.
Established 1893
Welcome Bienvenue

N

LEGEND

- PROPERTY LINE
- PUBLIC RIGHT-OF-WAY
- PRIVATE RIGHT-OF-WAY
- HISTORIC/SUBDIVISION LINE
- EASEMENT
- PARCEL HOOK
- 2-1 PARCEL ID NUMBER
- 150' SURVEY DIMENSION (FEET)
- 1 SURVEY LOT NUMBER
- 1.25 AC ASSESSED ACREAGE
- HYDROLOGY
- COLD STREAM CORRIDOR

The information on this map is for assessment purposes only, is not a legal survey, and is not intended to be used for conveyance.

SCALE: 1 in = 500 ft

0 500 1,000

Map Index

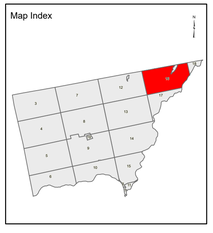

Original map prepared by SLF, Inc. and revised by Sackett & Brake Survey, Inc.
Map updated by LatLong Logic, LLC with Maine Assessment and Appraisal Services, Inc.

Assessment date: April 1, 2024
Print date: 12/11/2024

West Forks Plt. Assessor's Office
2955 US-201
West Forks, Maine 04985
(207) 663-2228

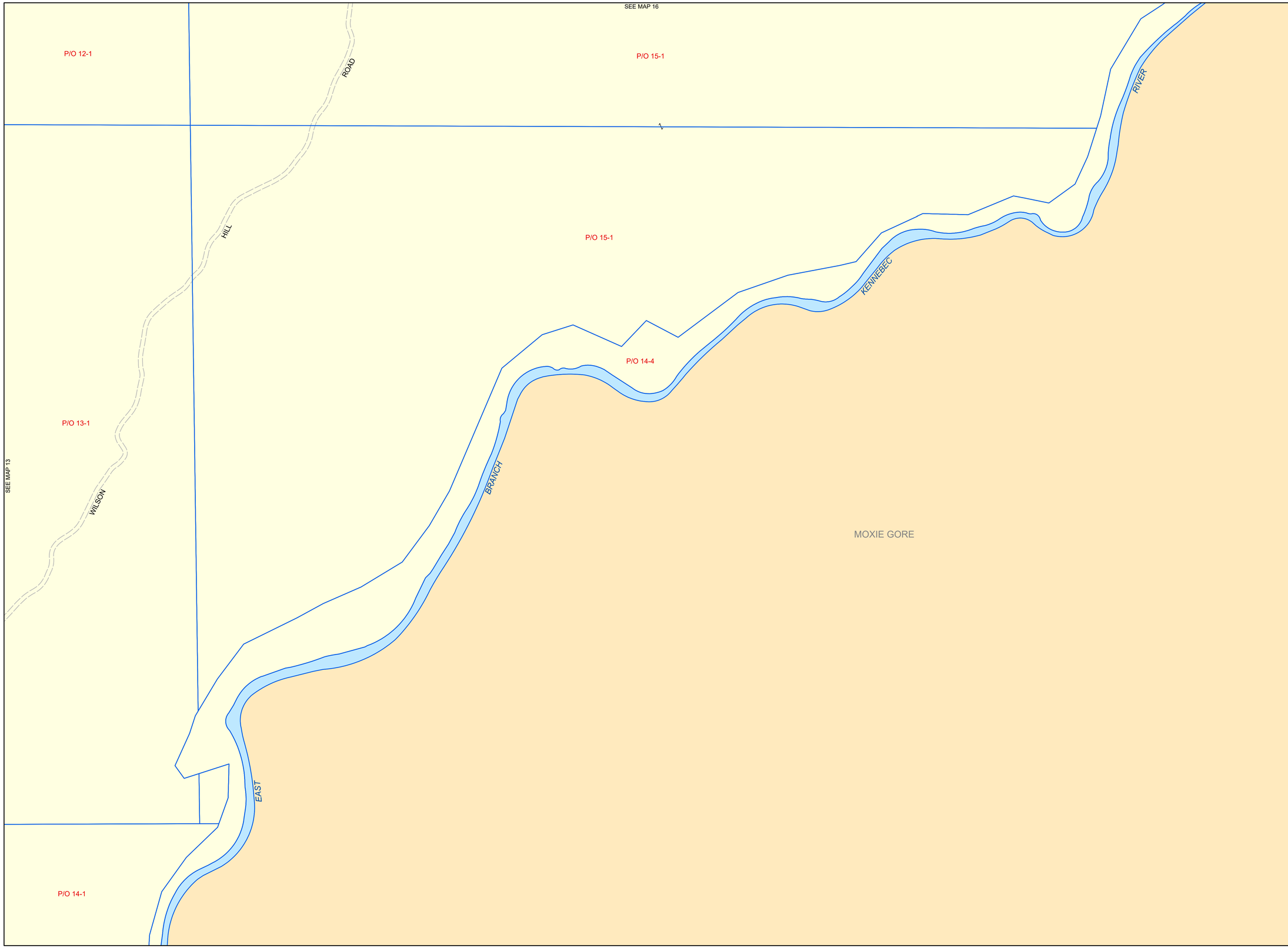

PROPERTY MAPS

Tax Map 17

WEST FORKS

Somerset County, ME

West Forks Plt.
Established 1893
Welcome Bienvenue

N

LEGEND

- PROPERTY LINE
- PUBLIC RIGHT-OF-WAY
- PRIVATE RIGHT-OF-WAY
- HISTORIC/SUBDIVISION LINE
- EASEMENT
- PARCEL HOOK
- 2-1 PARCEL ID NUMBER
- 150' SURVEY DIMENSION (FEET)
- 1 SURVEY LOT NUMBER
- 1.25 AC ASSESSED ACREAGE
- HYDROLOGY
- COLD STREAM CORRIDOR

The information on this map is for assessment purposes only, is not a legal survey, and is not intended to be used for conveyance.

SCALE: 1 in = 500 ft

0 500 1,000

Map Index

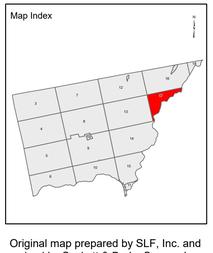

Original map prepared by SLF, Inc. and revised by Sackett & Brake Survey, Inc.
Map updated by LatLong Logic, LLC with Maine Assessment and Appraisal Services, Inc.

Assessment date: April 1, 2024
Print date: 12/11/2024

West Forks Plt. Assessor's Office
2955 US-201
West Forks, Maine 04985
(207) 663-2228

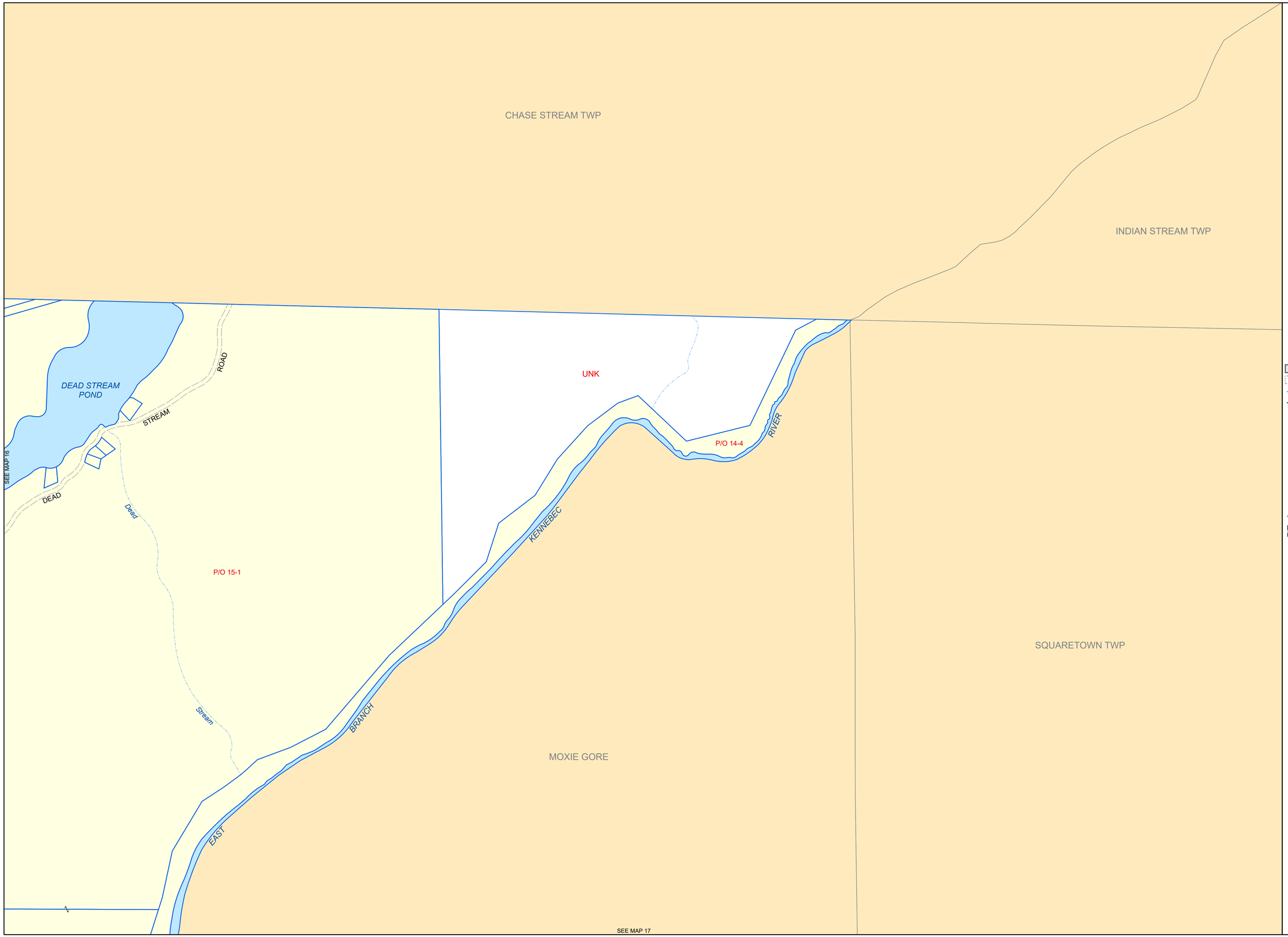

PROPERTY MAPS

Tax Map 18

WEST FORKS

Somerset County, ME

West Forks Plt.
Established 1893
Welcome Bienvenue

N

LEGEND

- PROPERTY LINE
- PUBLIC RIGHT-OF-WAY
- PRIVATE RIGHT-OF-WAY
- HISTORIC/SUBDIVISION LINE
- EASEMENT
- PARCEL HOOK
- 2-1 PARCEL ID NUMBER
- 150' SURVEY DIMENSION (FEET)
- 1 SURVEY LOT NUMBER
- 1.25 AC ASSESSED ACREAGE
- HYDROLOGY
- COLD STREAM CORRIDOR

The information on this map is for assessment purposes only, is not a legal survey, and is not intended to be used for conveyance.

SCALE: 1 in = 500 ft

0 500 1,000

Map Index

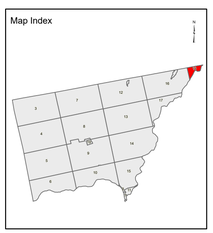

Original map prepared by SLF, Inc. and revised by Sackett & Brake Survey, Inc.
Map updated by LatLong Logic, LLC with Maine Assessment and Appraisal Services, Inc.

Assessment date: April 1, 2024
Print date: 12/11/2024

West Forks Plt. Assessor's Office
2955 US-201
West Forks, Maine 04985
(207) 663-2228

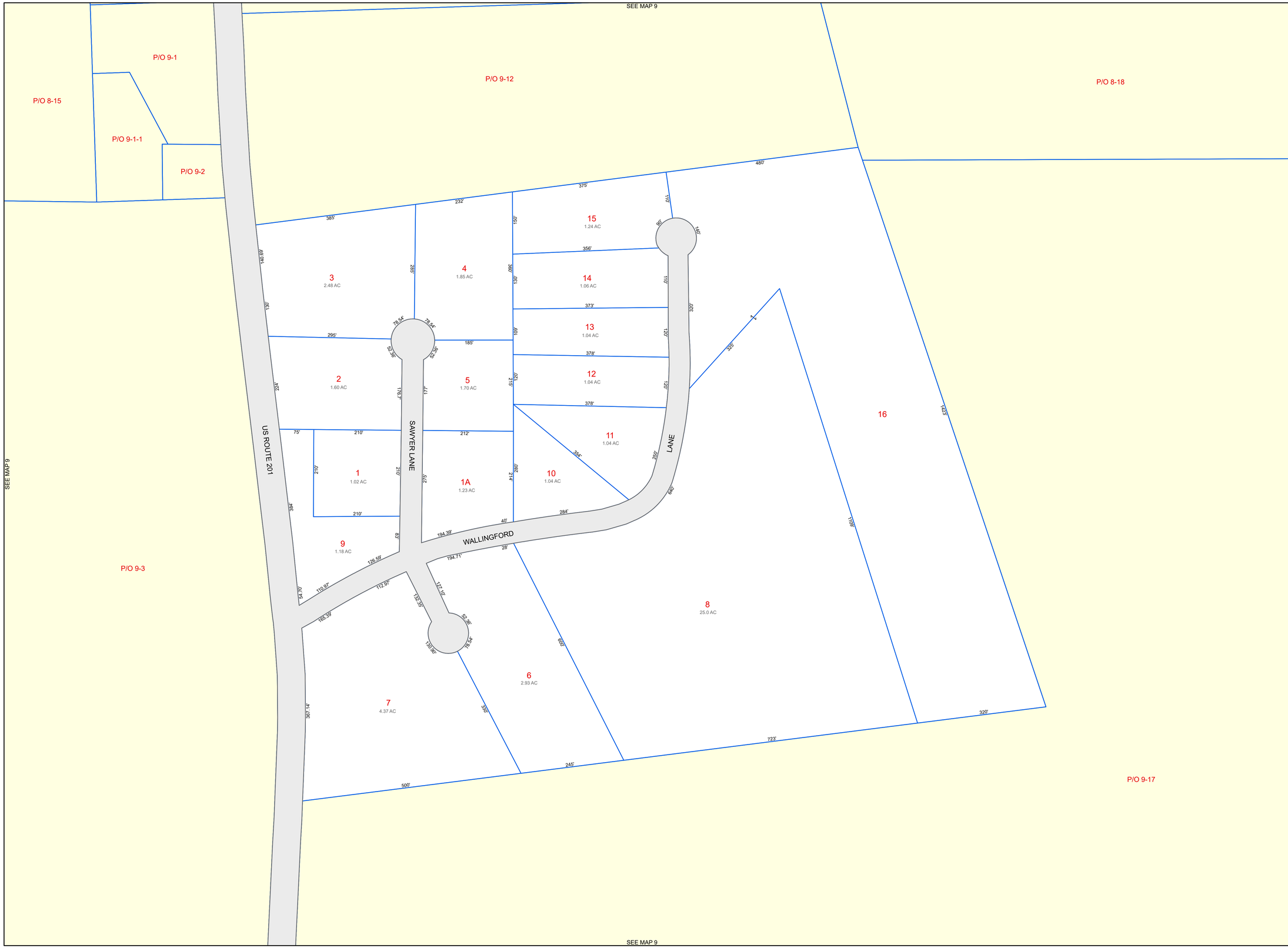

PROPERTY MAPS

Tax Map 19

WEST FORKS

Somerset County, ME

West Forks Plt.
Established 1893
Welcome Bienvenue

N

LEGEND

- PROPERTY LINE
- PUBLIC RIGHT-OF-WAY
- PRIVATE RIGHT-OF-WAY
- HISTORIC/SUBDIVISION LINE
- EASEMENT
- PARCEL HOOK
- 2-1 PARCEL ID NUMBER
- 150' SURVEY DIMENSION (FEET)
- 1 SURVEY LOT NUMBER
- 1.25 AC ASSESSED ACREAGE
- HYDROLOGY
- COLD STREAM CORRIDOR

The information on this map is for assessment purposes only, is not a legal survey, and is not intended to be used for conveyance.

SCALE: 1 in = 100 ft

0 100 200

Map Index

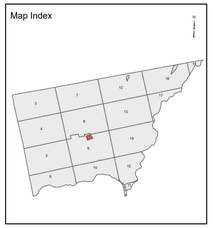

Original map prepared by SLF, Inc. and revised by Sackett & Brake Survey, Inc.
Map updated by LatLong Logic, LLC with Maine Assessment and Appraisal Services, Inc.

Assessment date: April 1, 2024
Print date: 12/11/2024

West Forks Plt. Assessor's Office
2955 US-201
West Forks, Maine 04985
(207) 663-2228